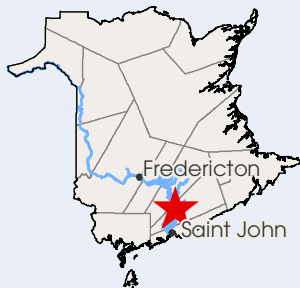
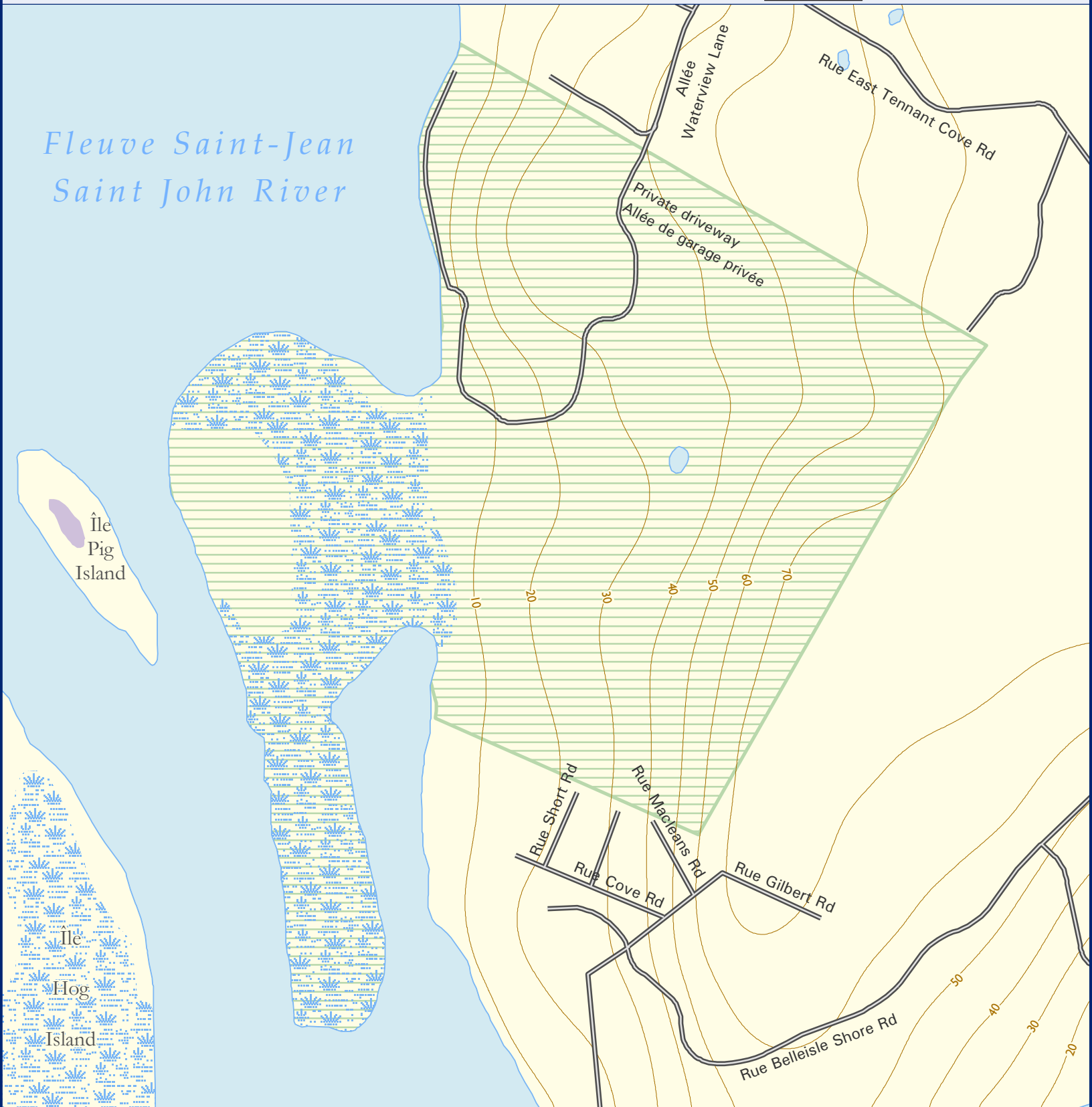






VON ZIEGESAR CONSERVATION EASEMENT
 ENTENTE DE CONSERVATION VON ZIEGESAR



The Nature Trust of New Brunswick Inc.
 La Fondation pour la protection
 des sites naturels du Nouveau-Brunswick Inc.

Fleuve Saint-Jean
 Saint John River



-  Conservation Easement / Entente de Conservation
-  Provincial Crown Land / Terre de la Couronne Provinciale
-  Body of Water / Plan d'eau
-  Marsh / Marais

Nature Trust of New Brunswick
 PO Box 603, Stn A Fredericton, NB, E3B 5A6
 (506) 457-2398 (ph), (506) 450-2137 (fax)
 ntnb@nbnet.nb.ca
 www.naturetrust.nb.ca

0 200

Meters
 Contours: 10 m
 August / Août 2007



Sources: Service New Brunswick / Services Nouveau-Brunswick
 Funding provided by the EJLB Foundation / Réalisation financée par la Fondation EJLB

GIS/GPS support by
The Center for Community GIS
 A Program of QLF/Atlantic Center for the Environment