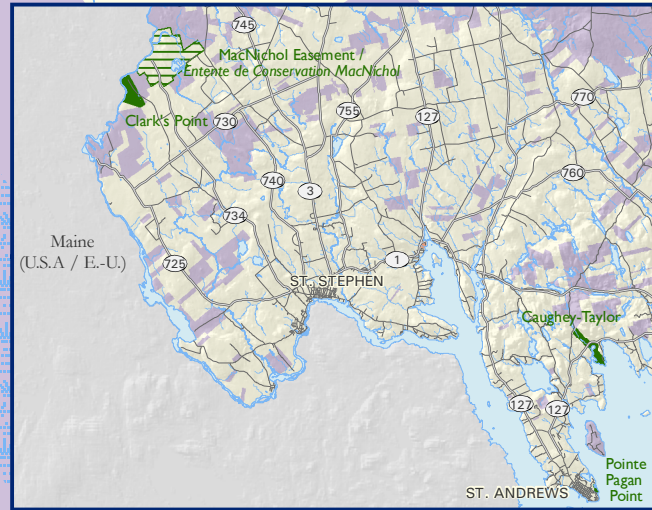


CLARK'S POINT NATURE PRESERVE RÉSERVE NATURELLE DE LA POINTE DE CLARK



The Nature Trust of New Brunswick Inc.
La Fondation pour la protection
des sites naturels du Nouveau-Brunswick Inc.

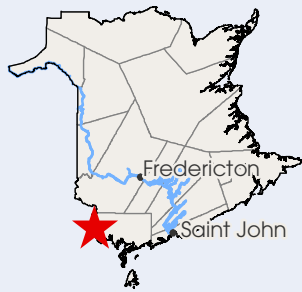







MAINE
(U.S.A. É.-U.)

Rivière St. Croix River

Rue Clark Point Rd

Ruisseau Todd's Brook



-  Nature Preserve / Réserve Naturelle
-  Provincial Crown Land / Terre de la Couronne Provinciale
-  Body of Water / Plan d'eau
-  Marsh / Marais
-  Stream / Ruisseau

Nature Trust of New Brunswick
PO Box 603, Stn A Fredericton, NB, E3B 5A6
(506) 457-2398 (ph), (506) 450-2137 (fax)
ntnb@nbnet.nb.ca
www.naturetrust.nb.ca

0 250
Meters
Contours: 5 m
August / août 2007



Source: Service New Brunswick / Services Nouveau-Brunswick
Funding provided by the EJLB Foundation / Réalisation financée par la Fondation EJLB

GIS/GPS support by
The Center for Community GIS
A Program of QLF/Atlantic Center for the Environment